



Excel Geomatics

Delivering Solutions to the World



COMPANY PROFILE



H-43, III Floor, Sector-63
Noida, Uttar Pradesh



Mob: +91-9871771849



info@excelgeomatics.com



www.excelgeomatics.com

About Us

Excel Geomatics Private Limited (EGPL) is a Consultancy and Services Company located in, U.P, India.

Excel Geomatics is a CMMI Level 3, ISO 9001:2015, ISO 27001:2013 certified Consultancy Company specializing in the exploitation of Earth Observation data and delivering Geospatial solutions to private and public organizations worldwide for Monitoring, Planning & Analytics of the network as well as business. EGPL provides Data Services, Modelling Services, and Software Solutions for various sectors requiring advanced levels of image processing techniques and domain expertise, through Remote Sensing, LiDAR, Photogrammetry, GIS, and Survey (Ground and airborne). Development of Android Apps and Solution Providers through in-house developed WebGIS applications.

We are a re-seller of Satellite Images, Demographic data, Administrative and Pin Code Boundaries, Drone-based analysis, data processing software, and cameras and sensors.

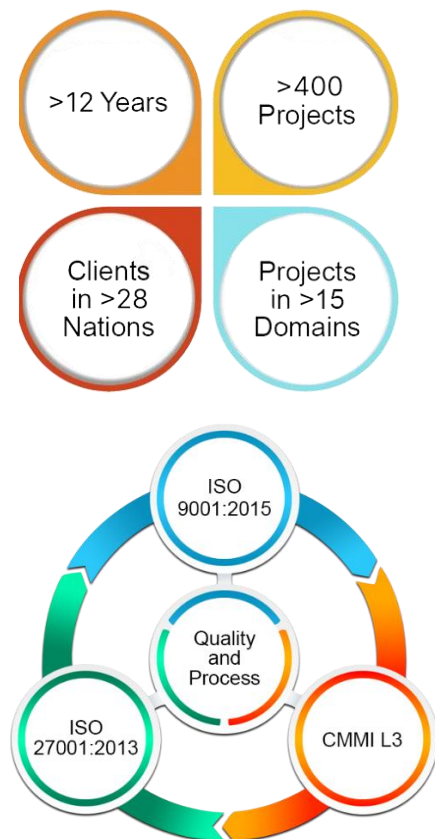
Excel Geomatics is an equal opportunity employer.

**Geospatial Service Provider**
GIS, RS , Drone, Lidar, DGPS, T S, GPS etc.

**Web Developer**
.Net, Node/Angular/React JS , PHP, Python

**Mobile App Developer**
Java, Kotlin, Swift, Flutter, React Native

**Satellite Imagery reseller**
KOMPSAT, Grus, Satellogic, KazEoSat ,
Sentinel and Other Satellites.



Our Partners

AXELSPACE



SATELLOGIC®



Domains

Excel Geomatics provides Consulting and Value Added Services in the fastest growing technology sectors using the tools and techniques such as Satellite Remote Sensing, Drone based LiDAR and Photogrammetry survey, GIS, and Ground Survey that can help clients to address problems and opportunities in areas such as:



Our Services



Satellite Imagery



Topographical Surveys



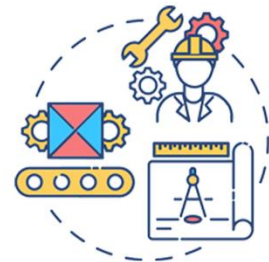
Drone Mapping



2D Mapping



3D Mapping



Engineering Services



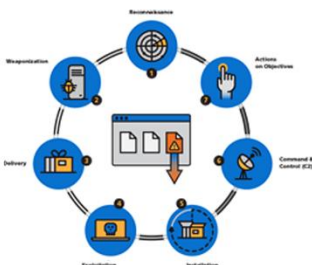
IT Services



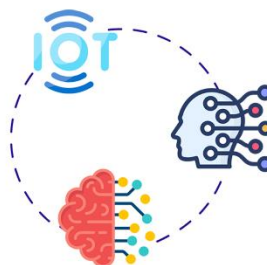
SAAS & Cloud Services



Analytical Modeling



Value Added Services




IOT & AI/ML



Training & Capacity Building

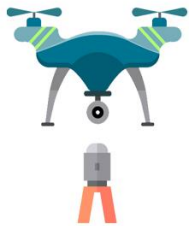
Mobile App Integrated Web GIS Application



Drone as a Solutions



Drone Mapping



Drone Surveying



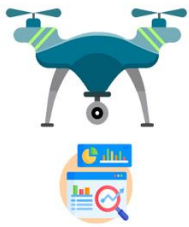
Drone Agriculture



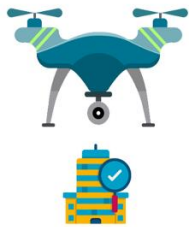
Drone Forestry



GIS Mapping & Analytics



Data Analysis



Building Inspection



Mining



Roof & Solar Inspection



More Applications

Clients and Partners



Australia



Bangladesh



Cameroon



Nepal



Thailand



India



Sudan



USA



South Africa



Malawi



Nigeria



Italy



Chile



Qatar



Oman



Trinidad/Tobago



Japan



Taiwan



France



Bhutan



Croatia



Estonia



Guinea



Lithuania



Panama



Vietnam



Peru



Mexico

Major Clients



Yamuna Expressway Industrial Development Authority
(A Government of Uttar Pradesh Undertaking)



وزارة البيئة والمياه والزراعة
Ministry of Environment, Water & Agriculture



Aga Khan Agency for Habitat (AKAH)



सेल SAIL
Rourkela Steel Plant



TATA CHEMICALS LIMITED

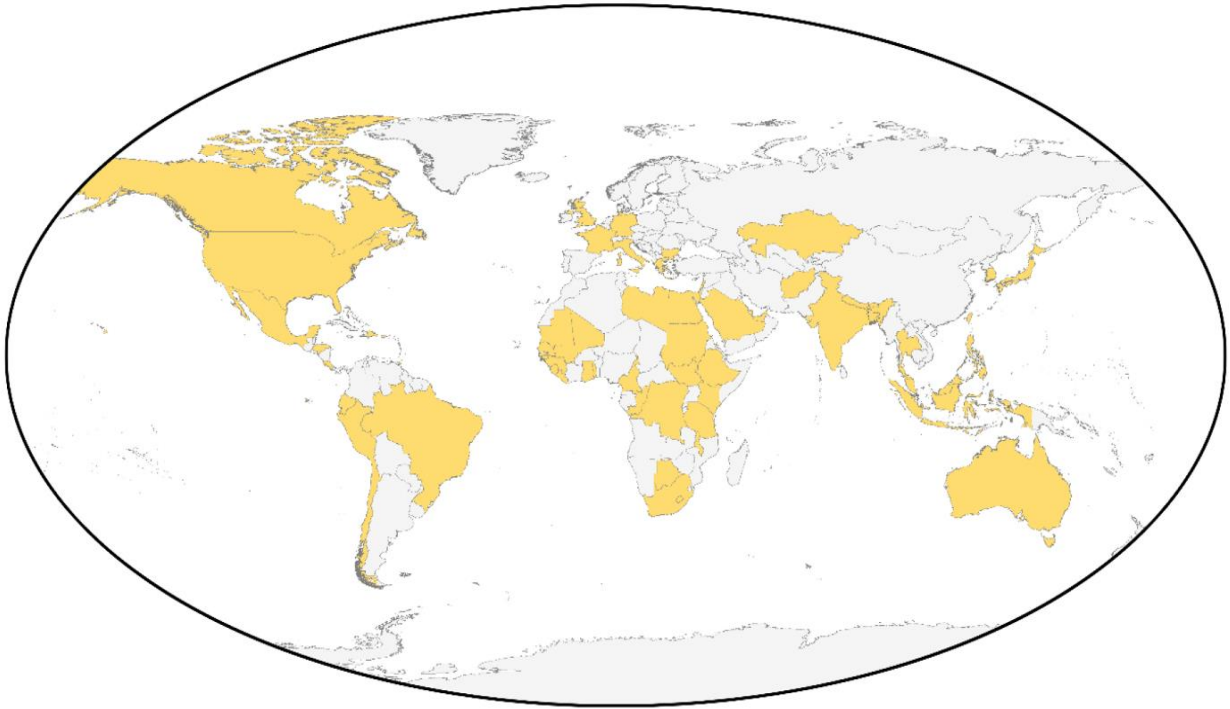


www.wti.org.in



འབྲུག་འཛུགས་འཕྲིན་ཚད།
BHUTAN TELECOM LIMITED
A BTCL Company

Worldwide Presence



Mob: +91-98717 71849



info@excelgeomatics.com



www.excelgeomatics.com

CONTACT US

Head Office:

H-43, 3rd Floor, Sector-63,
Noida, U.P, India - 201301

Regd. Office:

A-67, SF, Parsvnath Paradise,
Mohan Nagar, Ghaziabad, U.P,
India - 201010